

Disclaimer

This report was compiled by an ADRC visiting researcher (VR) from ADRC member countries.

The views expressed in the report do not necessarily reflect the views of the ADRC. The boundaries and names shown and the designations used on the maps in the report also do not imply official endorsement or acceptance by the ADRC.



Ms. Ei Shwe Sin Win
Staff Officer
Department of Disaster Management
Ministry of Social Welfare, Relief and Resettlement

Contents

- General Information of Myanmar
- Hazard Profile of Myanmar
- Current Disaster Risk Management in our Country
- Responsibilities of our Organization in Disaster Risk Management
- Research Plan in Japan

General Information of Myanmar

- ❖ Location - Southeast Asia
- ❖ Area - 261,228 sq miles
- ❖ Population - Nearly 52 million
- ❖ Ethnic Groups - 135
- ❖ Capital City - Nay Pyi Taw
- ❖ Main Rivers - 4 (Ayeyarwady, Chindwin, Thanlwin, Sittaung)
- ❖ Border Countries - China (N, NE)
Laos (E)
Thailand (E)
Bangladesh (W)
India (W)
- ❖ Type of Country - Agricultural one



Weather in Myanmar

- ❖ **Three** seasons namely Summer, Rainy and Cold.
- ❖ Tropical monsoon;
 - cloudy, rainy, hot, humid summers (southwest monsoon, June to September);
 - less cloudy, scant rainfall, mild temperatures, lower humidity during winter (northeast monsoon, December to April).

Hazard Profile of Myanmar

- ❖ Fire
- ❖ Flood
- ❖ Storm/ Wind
- ❖ Thunder Lightning
Stroke
- ❖ Earthquake
- ❖ Tsunami
- ❖ Landslide/ Bank
Erosion
- ❖ Drought



5

Disaster Profile in Myanmar (2016 to 2018- Nov)

No.	Affected Areas	From 2011 to 2016		From 2016 to 2018 (Nov)	
		No. of Disaster	Amount of providing (MMK)	No. of Disaster	Amount of providing (MMK)
1	Nay Pyi Taw	26	16.50	178	206.49
2	Kachin	142	162.03	347	519.42
3	Kayah	36	16.92	74	29.54
4	Kayin	42	189.41	144	423.84
5	Chin	49	37.28	190	244.58
6	Sagaing	240	268.37	716	1044.32
7	Bago	433	343.71	937	1935.11
8	Magway	176	329.29	948	1611.78
9	Mon	91	49.26	187	228.15
10	Mandalay	299	277.82	407	907.39
11	Rakhine	133	361.43	392	2044.00
12	Shan	139	299.64	709	1481.93
13	Yangon	119	166.20	218	333.79
14	Tanintharyi	69	207.82	175	147.73
15	Ava	297	351.47	1421	2362.97
	Total	2291	3077.05	7043	13521.04

Current Disaster Risk Management Circle



Source: National Policy on Disaster Management⁷

7

Goals / Aims of Disaster Management

Goals

- ❖ Save lives
- ❖ Prevent Injuries
- ❖ Protect Properties
- ❖ Protect the Environment

Aims

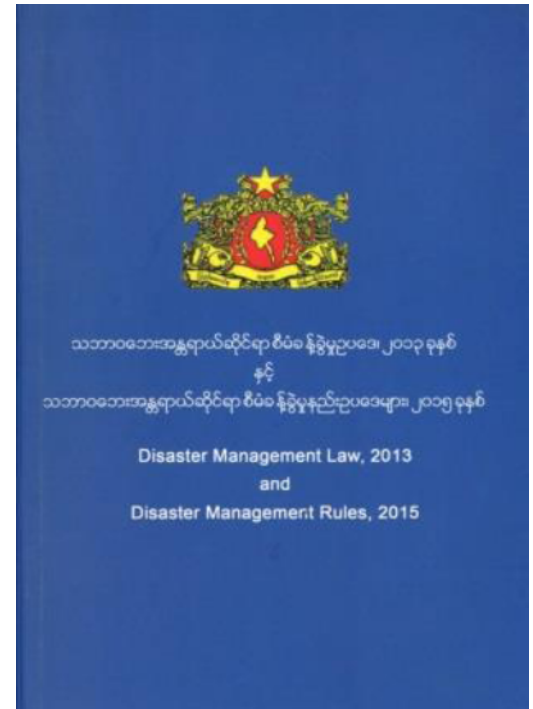
- ❖ Reduce losses
- ❖ Prompt and Appropriate Assistance
- ❖ Rapid and Durable Recovery

Legislative Arrangement for DRM

❖ Preparedness and Prevention

Measures for DRR

- Enacting DM Laws on 31st July, 2013
- Prescribing Rules and Regulations on 7th April, 2015
- Reviewing the existing Laws and Rules.



9

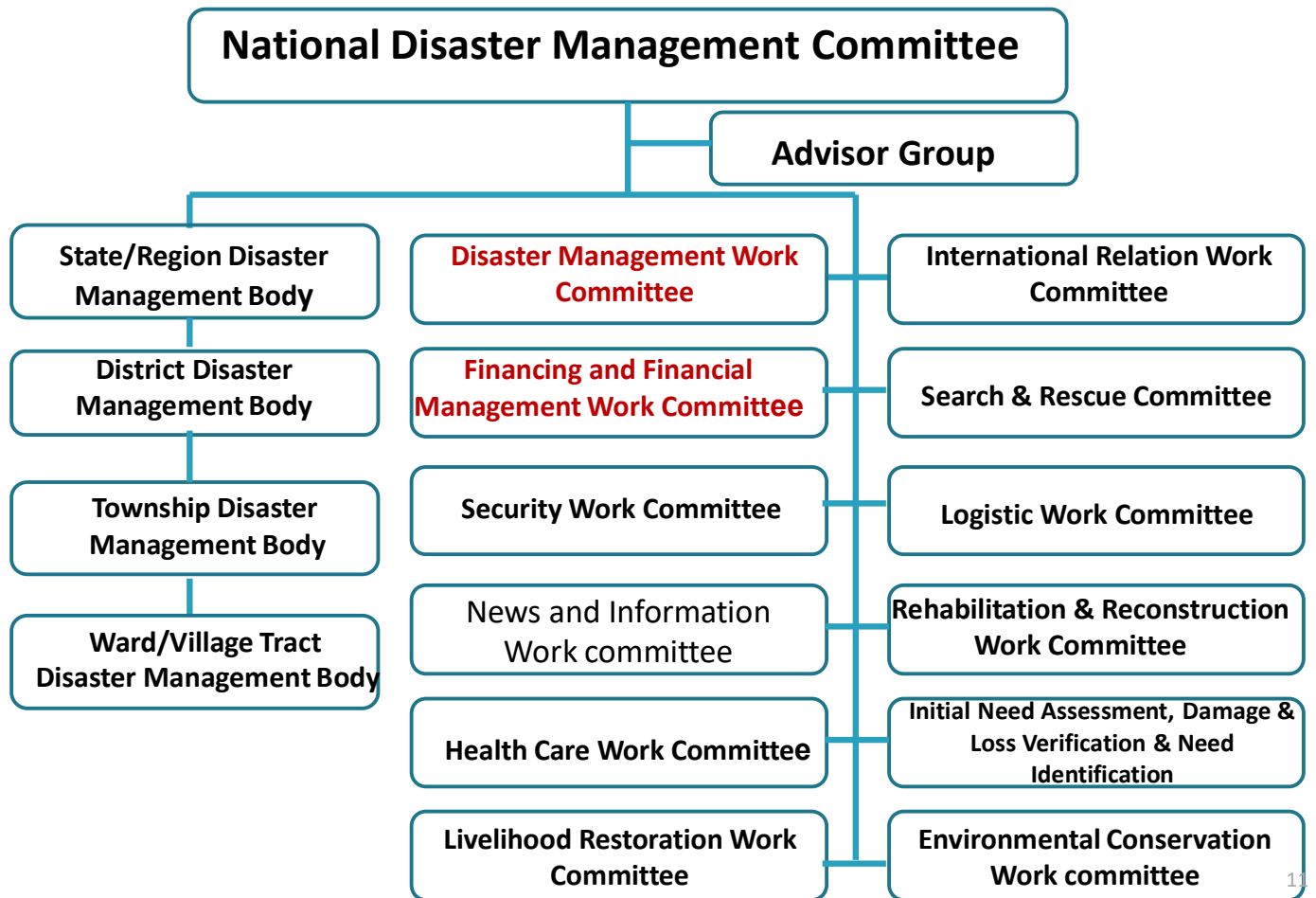
Institutional Arrangement for DRM

Composition of National Disaster Management Committee (NDMC)

1	Vice President (2)	Chairman
2	Union Minister for Home Affairs/ Union Minister for Social Welfare, Relief and Resettlement (MSWRR)	Vice chair
3	Union Ministers from 19 different Ministries	Members
5	Chief Ministers (All States and Regions)	Member
6	Chief of Staff (Army)/(Navy)/(Air)	Members
7	Deputy Minister for MSWRR	Secretary
8	DG of General Administration Department	Joint Secretary

10

Organogram of Disaster Management Bodies in Myanmar



About Our Organization



Policies of MSWRR

- ❖ To contribute in achieving a society which **ensure** basic human rights in accord with **Democratic norms** and **human dignity**, that can **guarantee development of people in free and secured means through inclusive and sustainable social protection measures**.
- ❖ To build a resilient and disaster responsive society and provide better life for disaster affected people through effective disaster management programs.
- ❖ To meet the sustainable development goals through the transparent cooperation with people, civil society, INGOs and NGOs.

13



Actions for Disaster Risk Management

the following actions are being taken concerning with Disaster Management

- (a) Before Disasters (Risk Mitigation)
 - (1) Preparedness
 - (2) Prevention
- (b) During Disasters (Response)
 - (1) Evacuation
 - (2) Search & Rescue
 - (3) Emergency Relief
- (c) After Disasters (Recovery)
 - (1) Reconstruction
 - (2) Resettlement
 - (3) Rehabilitation

Actions for Before Disasters

- ❖ Making the Action Plan (National - Level)
- ❖ Prevailing the National Framework for Community Disaster Resilience
- ❖ Setting up the Hotlines
(24 hrs)
067-3404666/404777
- ❖ Making the Awareness Program (distribution the pamphlets, setting up wall-posters)
- ❖ Trainings



15

Actions for Before Disasters

- | | |
|---------------------------------------------------------------------------------------------------------------------------------------------------------------------------------------------------------------------------------------------------------------------------------------------------------------------------------------------|--------------------------------------------------------------------------------------------------------------------------------------------------------------------------------------------------------------------------------------------------------------------------------------------------------------------------------------------------------|
| <ul style="list-style-type: none"> ❖ Pre Storage the Relief items
We have 70
Warehouses
in the whole country
(including
Ygn and Mdy).
We have the Relief
Items for (68,380)
households ❖ Simulation Exercises ❖ Distribution of life-jackets,
Speed Boats, Fiber Boats | <ul style="list-style-type: none"> ❖ Building the Cyclone
Shelters ❖ Annually Celebrating IDDR ❖ Broadcasting through
Channels, Radio ❖ continuous Monitoring
process through EOC and
working with Department of
Meteorology and Hydrology ❖ Daily testing Single Side
Band |
|---------------------------------------------------------------------------------------------------------------------------------------------------------------------------------------------------------------------------------------------------------------------------------------------------------------------------------------------|--------------------------------------------------------------------------------------------------------------------------------------------------------------------------------------------------------------------------------------------------------------------------------------------------------------------------------------------------------|

16

Memorable Photos for Celebrating IDDR (2018)/ Public Awareness Campaign



Awareness Program, Trainings

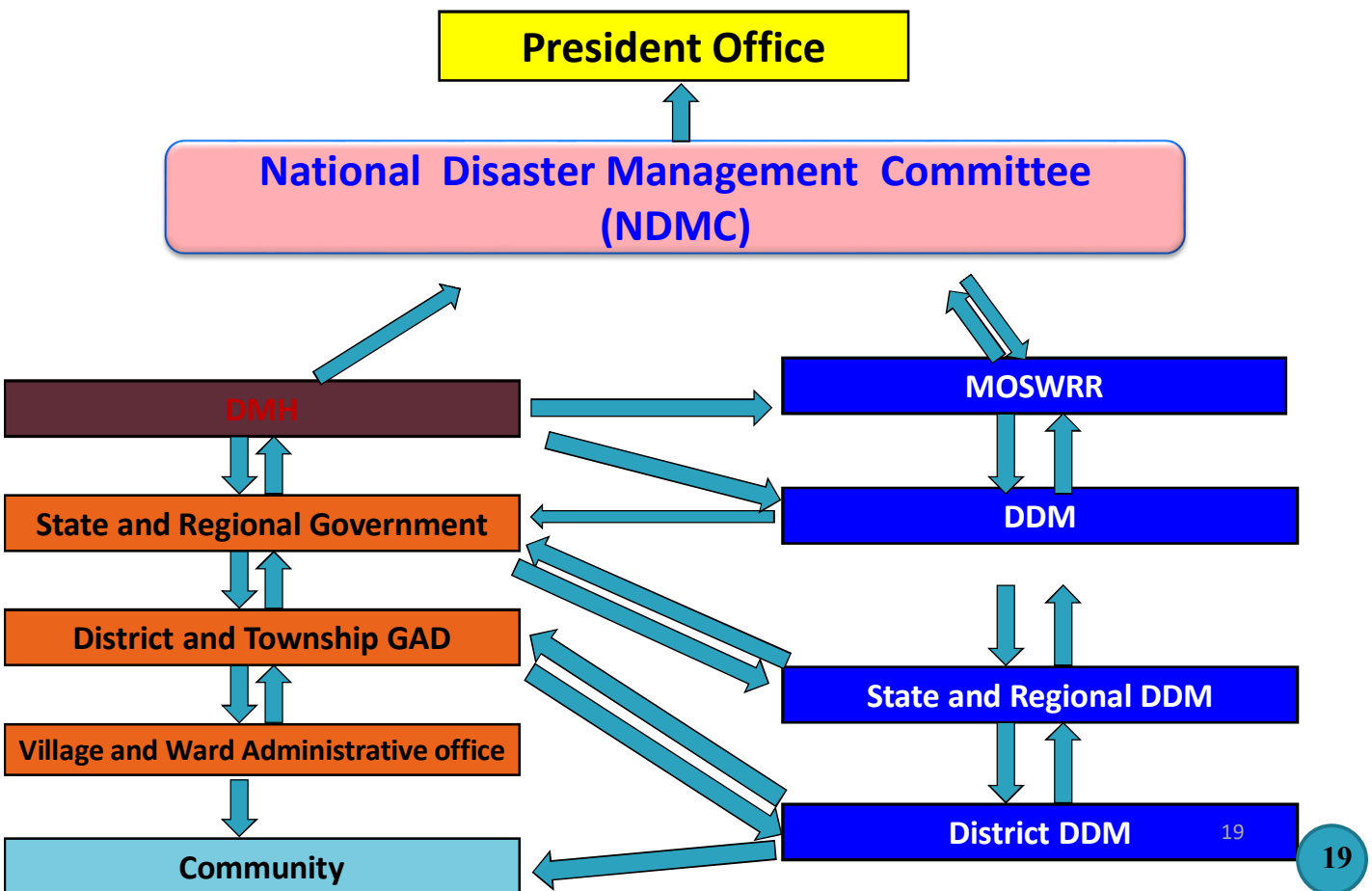
Distribution of Speed Boats



Building the Cyclone Shelters

Simulation Exercise

Warning dissemination system of Myanmar



Actions During Disaster

❖ Response to Disasters

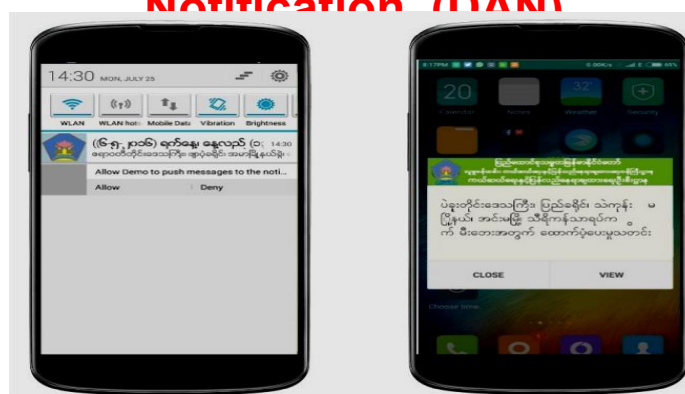
- Coordinating and cooperating with the related Organizations and line Departments including CSOs/ LNGOs/ INGOs (sharing information/ emergency meetings)
- Opening the camps
- Rapid Risk Assessment
- Providing the relief items to the affected people with the new rate/ the drinking water



Mobile Applications

- KOBO Mobile Application- To collect the data concerning with the natural disaster
- DAN Mobile Application- To share the Early warning messages / Information about disasters (important news/ contact numbers/ Do and Don'ts/ Weather News/ MDLD)

Disaster Alert Notification (DAN)



Trainings To Use Mobile Applications



ဒီးမော့ဆို(ဖို့)သတင်းအချက်အလက်စနစ်မူဝါဒနှင့်ဆိုင်ရာ သတင်းအချက်အလက်စနစ်မူဝါဒများအား DAN & KOBO Mobile Application Installation ဖြန့်ချိပေးနေစဉ်



လွှဲပြောင်းဖို့သတင်းအချက်အလက်စနစ်မူဝါဒနှင့်ဆိုင်ရာ သတင်းအချက်အလက်စနစ်မူဝါဒများအား DAN Mobile Application အသုံးပြုပုံစံကိုရှင်းလင်းဆွေးနွေးခဲ့(၂၅.၁၀.၂၀၁၇)



Dan Mobile Application နှင့် KOBO Mobile Application အသုံးပြုပုံများအား ရှင်းလင်းပြောကြားပြီး Application အား လိုက်လံထည့်သွင်းပေးနေစဉ်



Thank You For Your Attention!



Research Plan in Japan

❖ **Good Practices in Japan concerning with CBDRM.**